





**713 KING ST E
GANANOQUE, ON**
CONSENT APPLICATION

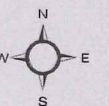
PROPERTY AND LEASE BOUNDARY
FIGURE 1.0

LEGEND ITEM

-  SUBJECT SITE
-  CONSENT FOR LEASE
GREATER THAN 21 YEARS

MAP/DRAWING INFORMATION
SOURCE: UNITED COUNTIES OF LEEDS AND GRENVILLE
INTERACTIVE MAPPING; PROPERTY LOOKUP; 2019
THIS DRAWING IS FOR INFORMATION PURPOSES ONLY. ALL
DIMENSIONS AND BOUNDARY INFORMATION SHOULD BE
VERIFIED BY AN O.L.S PRIOR TO CONSTRUCTION.

SCALE: NTS



CREATED BY: AMF
CHECKED BY: AMF
DESIGNED BY: AMF

File Location:
c:\users\32amf\desktop\188623 - cad drawings\figure 1.0 - 101022-713 king st e -
consent application.dwg
June, 28, 2019 1:17 PM



PROJECT: 18-8793
STATUS: FINAL
DATE: 06/28/2019

